
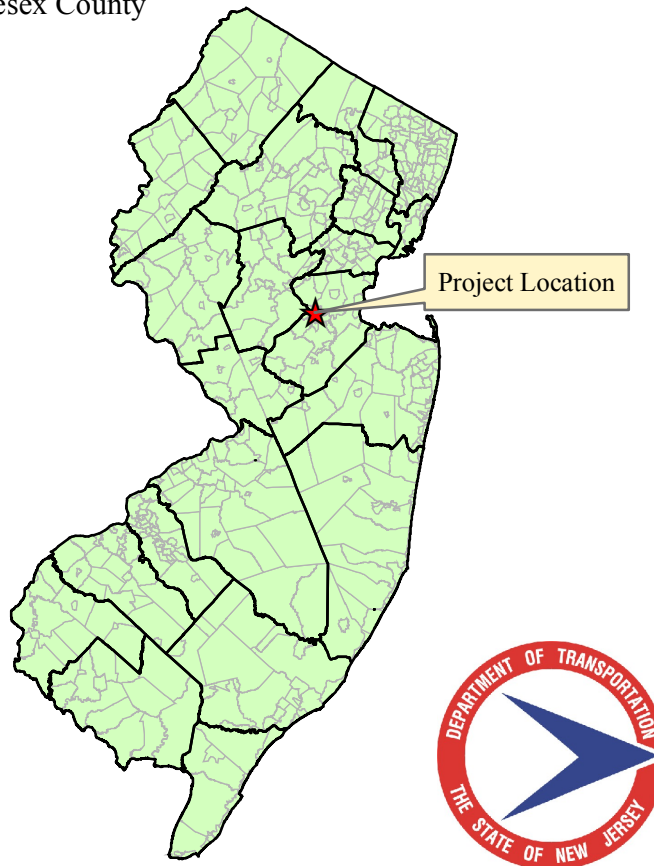


Piscataway Township
Middlesex County



LEGEND

- Secondary Roads
- Interstate Highway
- Existing Route 18
- Proposed Local Road Improvements
- Proposed Route 18 Alignment
- Water

This map was developed using New Jersey Department of Environmental Protection Geographic Information System digital data, but this secondary product has not been verified by NJDEP and is not state authorized.

Street Centerlines: NJDOT Statewide Public Road Network (1:2400)
Prepared by the New Jersey Department of Transportation (NJDOT),
Bureau of Transportation Data Development (BTDD) - Trenton, NJ, 2002
Roads digitized by Michael Baker, Jr. Inc.

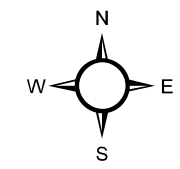
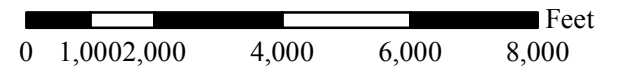


FIGURE 1

ROUTE 18 EXTENSION, SECTION 3A PISCATAWAY TOWNSHIP MIDDLESEX COUNTY, NJ	
PROJECT LOCATION MAP	
	SCALE 1:36000
	AUGUST 2009